



Inman's Geographic Bee



Your Child Wants to Bee-Come a Geography Whiz!

Inman Elementary is excited to offer fourth and fifth grade students the opportunity to participate in the National Geographic Bee. Participants will be responsible for learning a variety of facts about the geography of our country, continent, and world!

Your child wishes to participate and has received information to study and review in order to be prepared for the school level bee. In order to ensure that all participants are ready to compete at the school level, a brief study session will take place on Wednesday, January 27 after school until 3:30. Students wishing to study at home may use their packets as well as the online resources listed below.

Inman's Geographic Bee will take place on Wednesday, February 3 at 8:00 am. Parents are welcome to attend. The winner of the school level Bee will take an online test to qualify them for the next Bee level!

If your child plans to stay for Wednesday's study session, please return the bottom portion of this form to Mrs. Baxter.

Online Resources:

<http://tinyurl.com/geobeeguide>

<http://www.sheppardsoftware.com/Geography.htm>

<http://www.nationalgeographic.com/geobee/quiz/today/>

<https://www.brainpop.com/socialstudies/>

Many Thanks,

Mrs. Baxter, Mrs. Gray, and Mr. Harper

My child may stay after school for the Geographic Bee study session on Wednesday, January 27. I will pick my child up on the bus loop at 3:30. After 3:45, students that have not been picked up will be placed in the After School Program.

Student's Name: _____

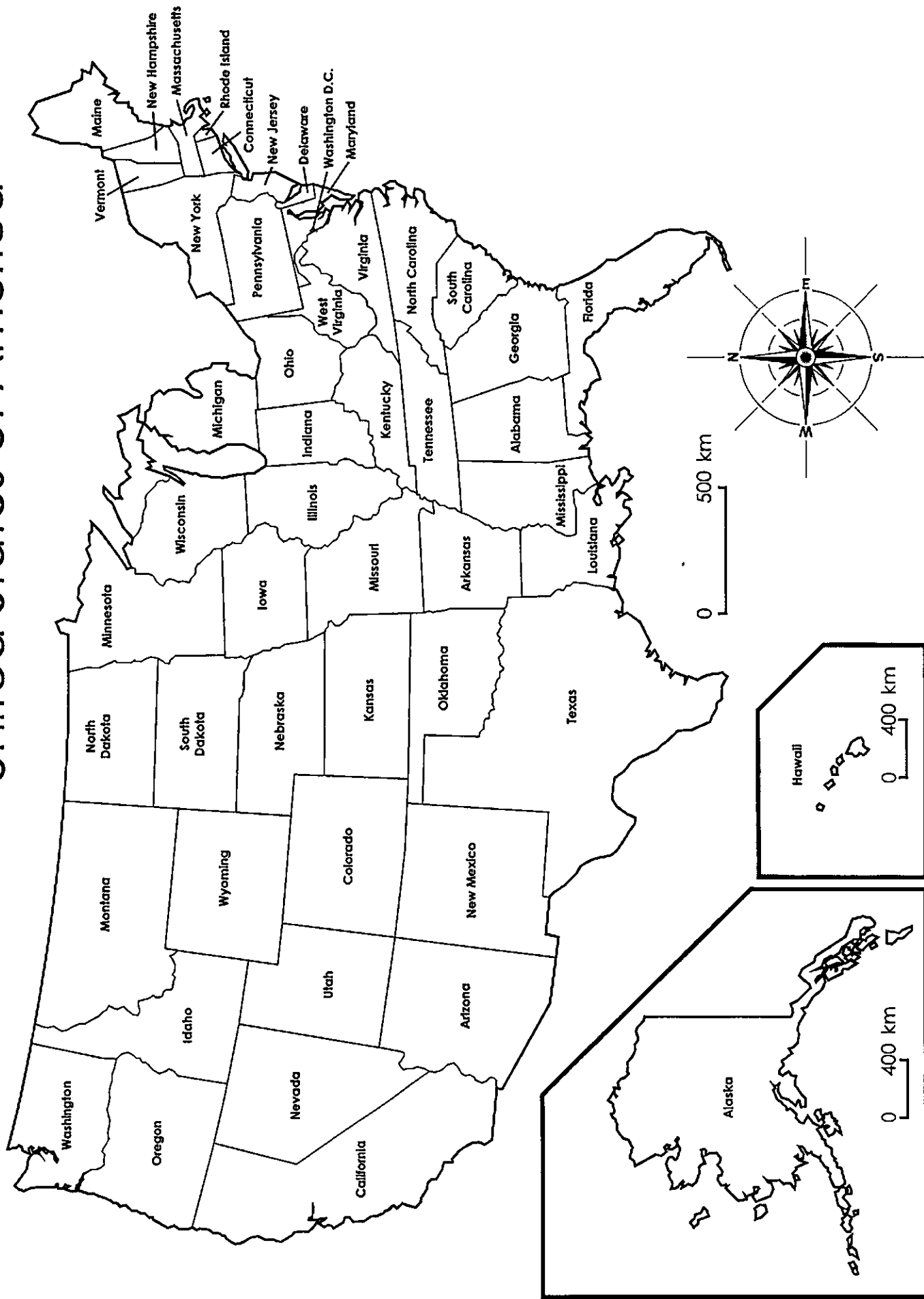
Homeroom Teacher: _____

Parent's Signature: _____

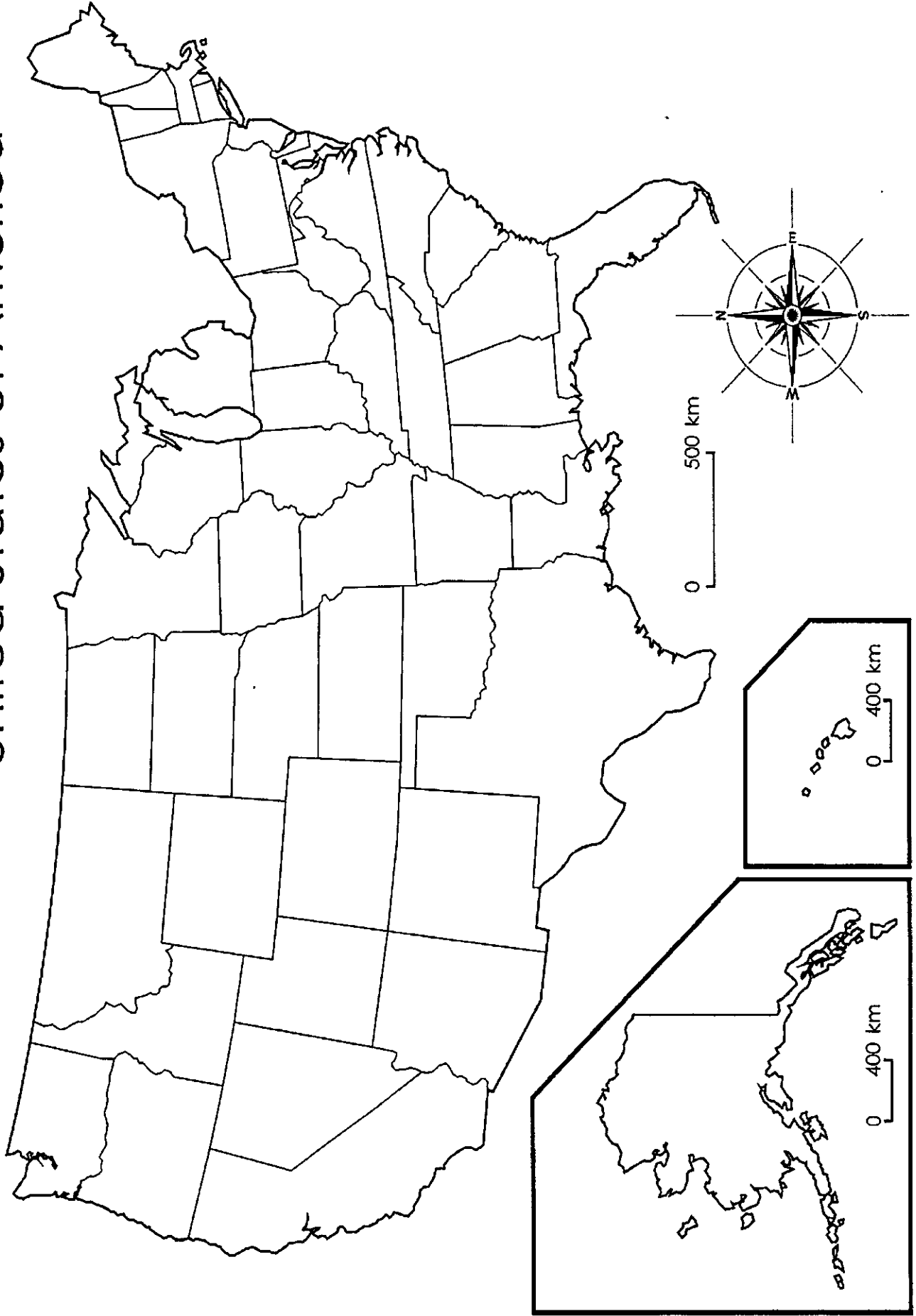
Contact Phone Number: _____

Person Picking up my Child: _____

United States of America

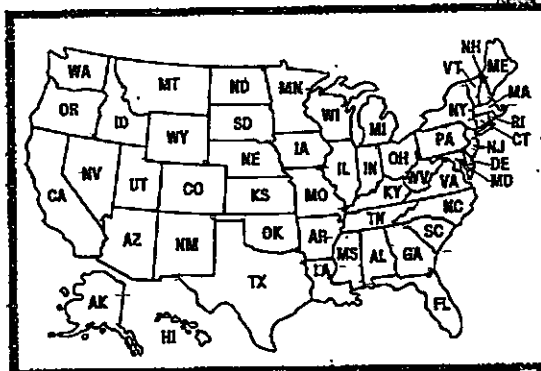


United States of America



Name _____

States and Their Capitals

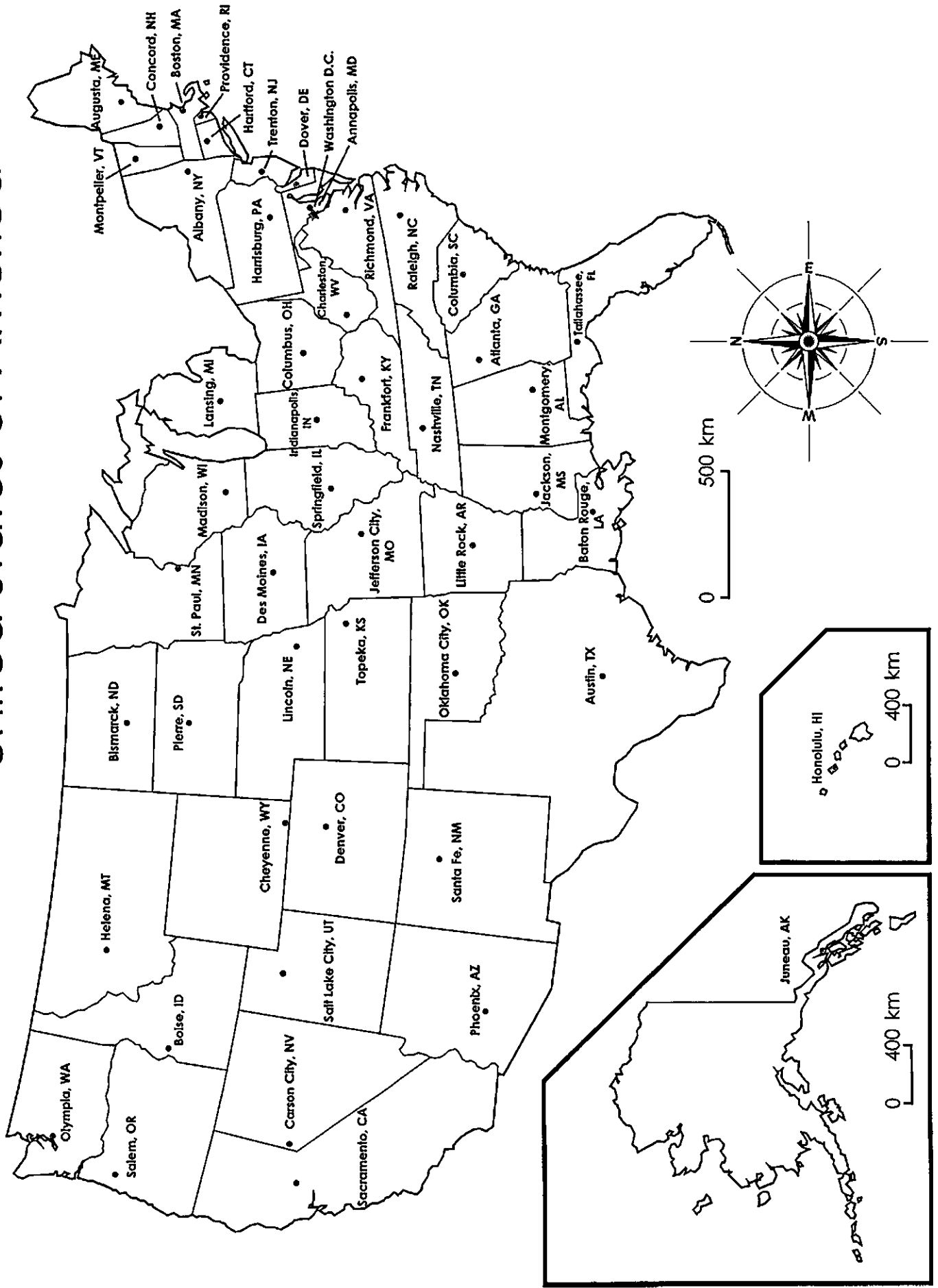


All 50 states and their capitals are listed below along with each state's postal abbreviation. That's the code the post office uses. You can use it on mail, but you'll also see it on maps and other places. Study this page to help you do the activity on the following page.

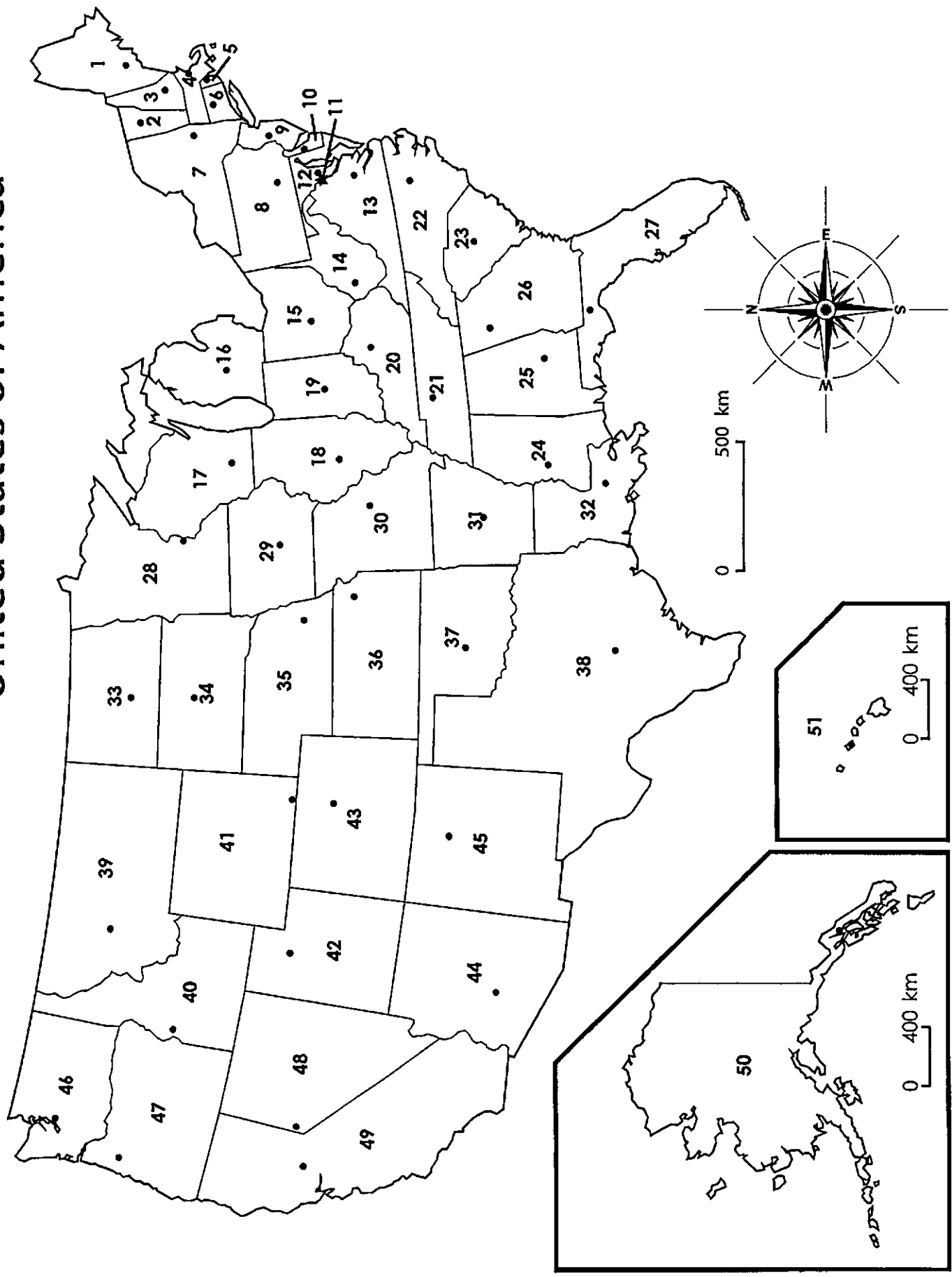
Alabama **AL** Montgomery
 Alaska **AK** Juneau
 Arizona **AZ** Phoenix
 Arkansas **AR** Little Rock
 California **CA** Sacramento
 Colorado **CO** Denver
 Connecticut **CT** Hartford
 Delaware **DE** Dover
 Florida **FL** Tallahassee
 Georgia **GA** Atlanta
 Hawaii **HI** Honolulu
 Idaho **ID** Boise
 Illinois **IL** Springfield
 Indiana **IN** Indianapolis
 Iowa **IA** Des Moines
 Kansas **KS** Topeka
 Kentucky **KY** Frankfort
 Louisiana **LA** Baton Rouge
 Maine **ME** Augusta
 Maryland **MD** Annapolis
 Massachusetts **MA** Boston
 Michigan **MI** Lansing
 Minnesota **MN** St. Paul
 Mississippi **MS** Jackson
 Missouri **MO** Jefferson City

Montana **MT** Helena
 Nebraska **NE** Lincoln
 Nevada **NV** Carson City
 New Hampshire **NH** Concord
 New Jersey **NJ** Trenton
 New Mexico **NM** Santa Fe
 New York **NY** Albany
 North Carolina **NC** Raleigh
 North Dakota **ND** Bismarck
 Ohio **OH** Columbus
 Oklahoma **OK** Oklahoma City
 Oregon **OR** Salem
 Pennsylvania **PA** Harrisburg
 Rhode Island **RI** Providence
 South Carolina **SC** Columbia
 South Dakota **SD** Pierre
 Tennessee **TN** Nashville
 Texas **TX** Austin
 Utah **UT** Salt Lake City
 Vermont **VT** Montpelier
 Virginia **VA** Richmond
 Washington **WA** Olympia
 West Virginia **WV** Charleston
 Wisconsin **WI** Madison
 Wyoming **WY** Cheyenne

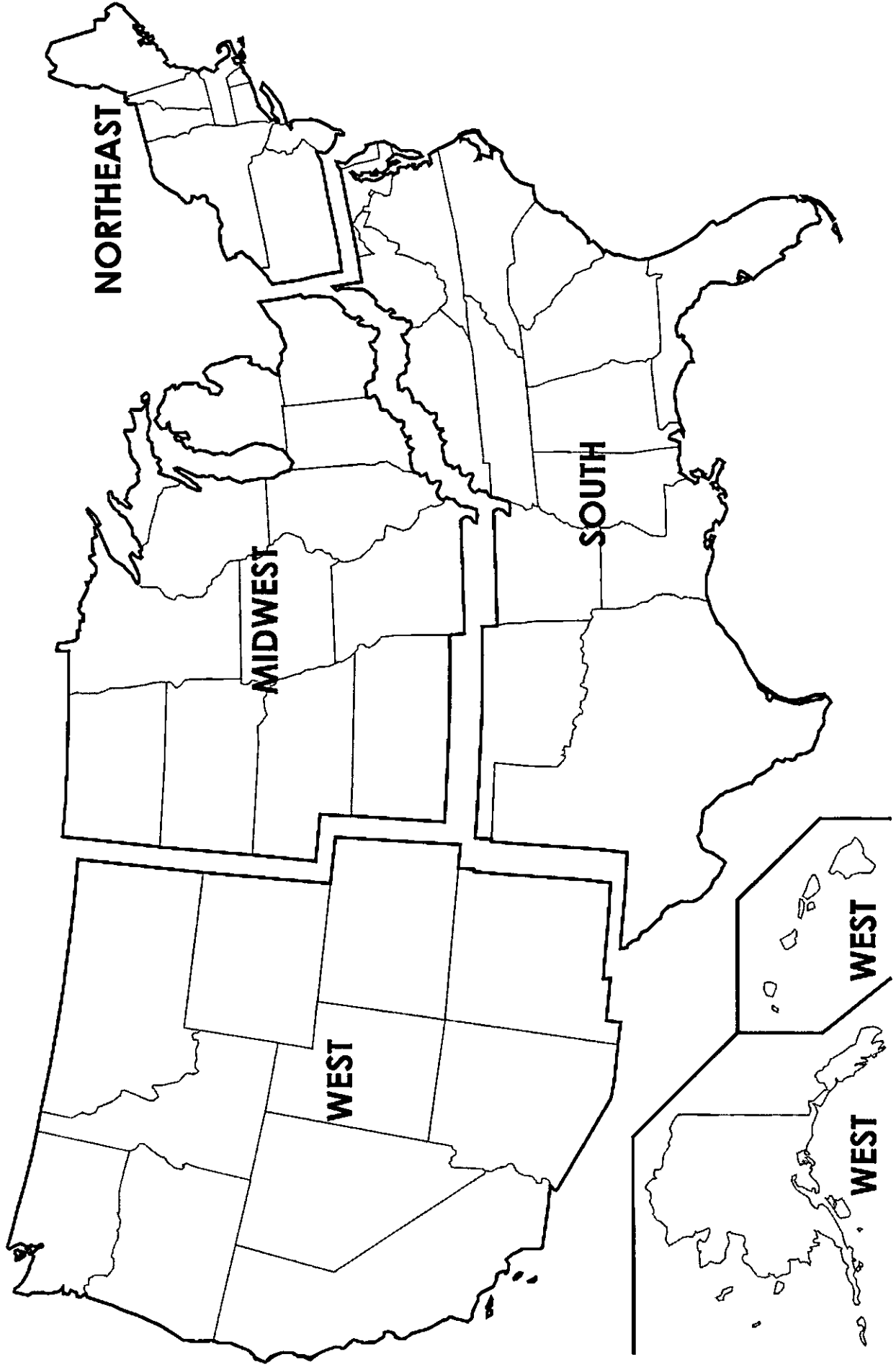
United States of America



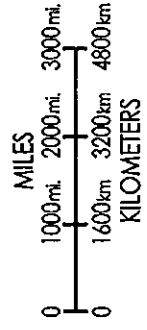
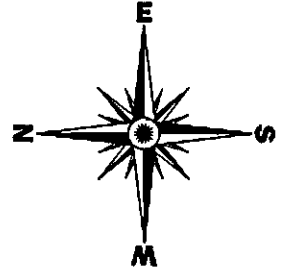
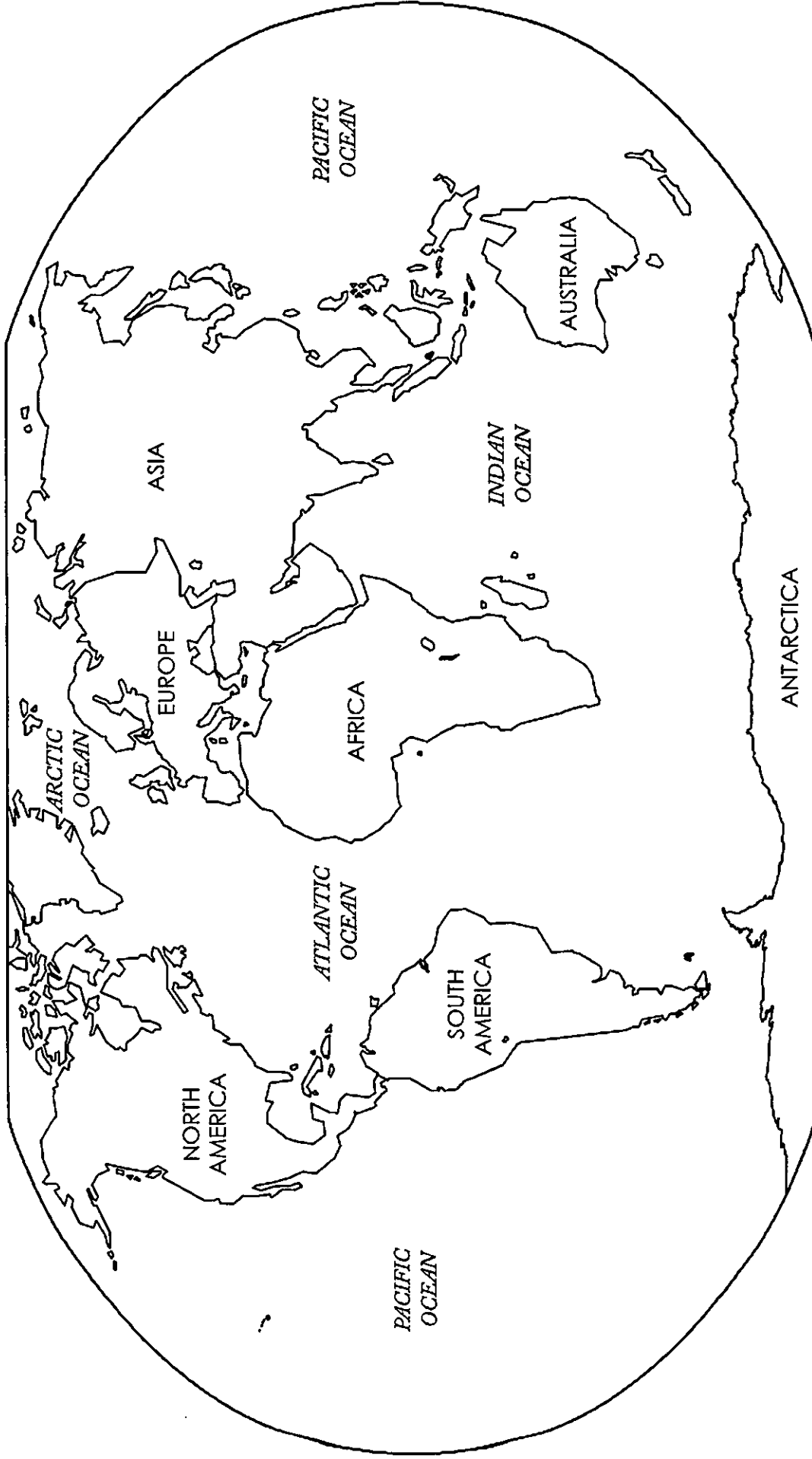
United States of America



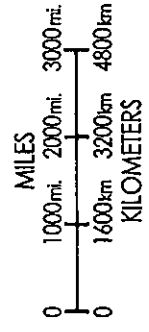
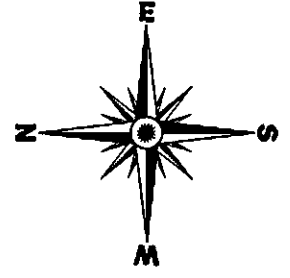
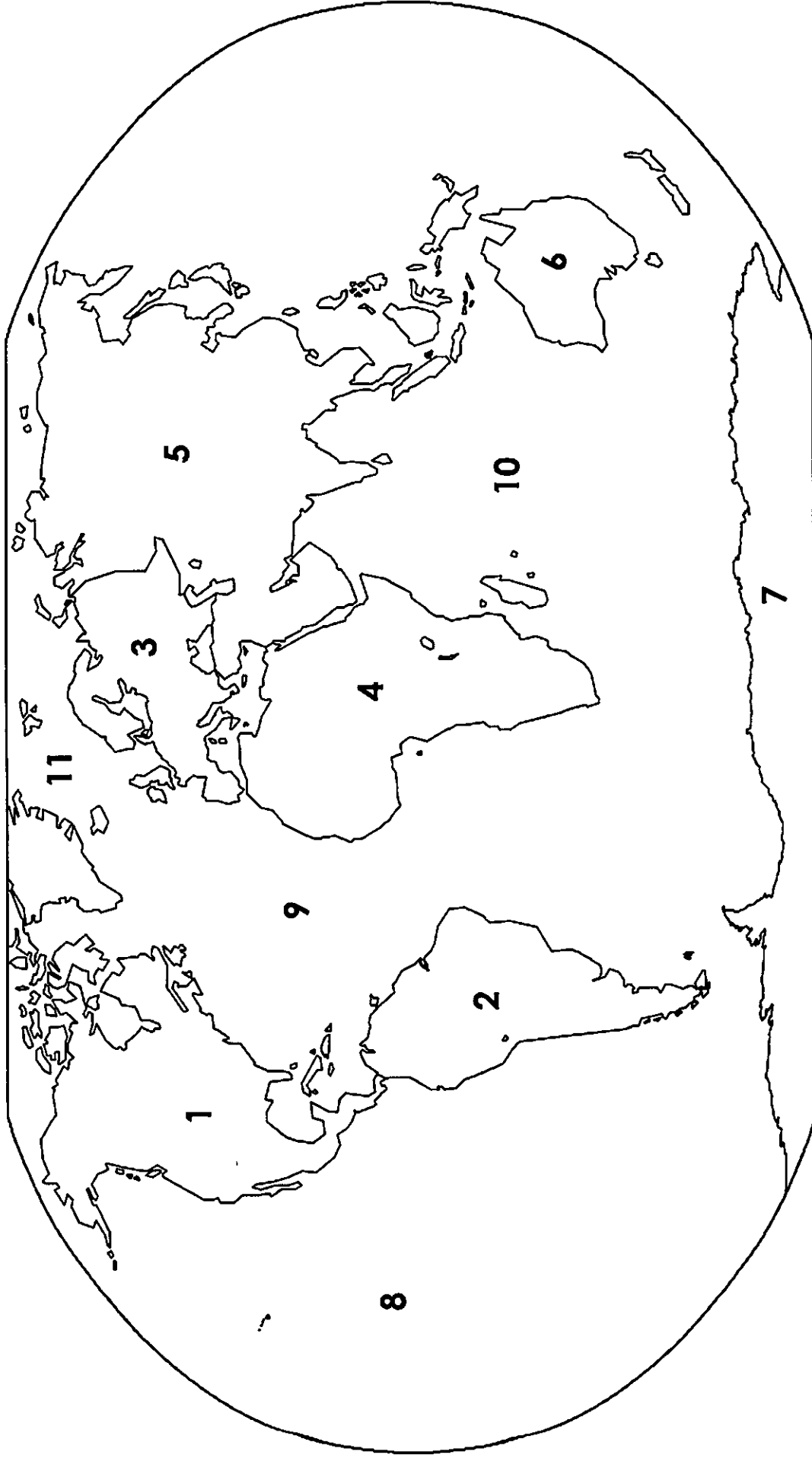
Regions of the United States

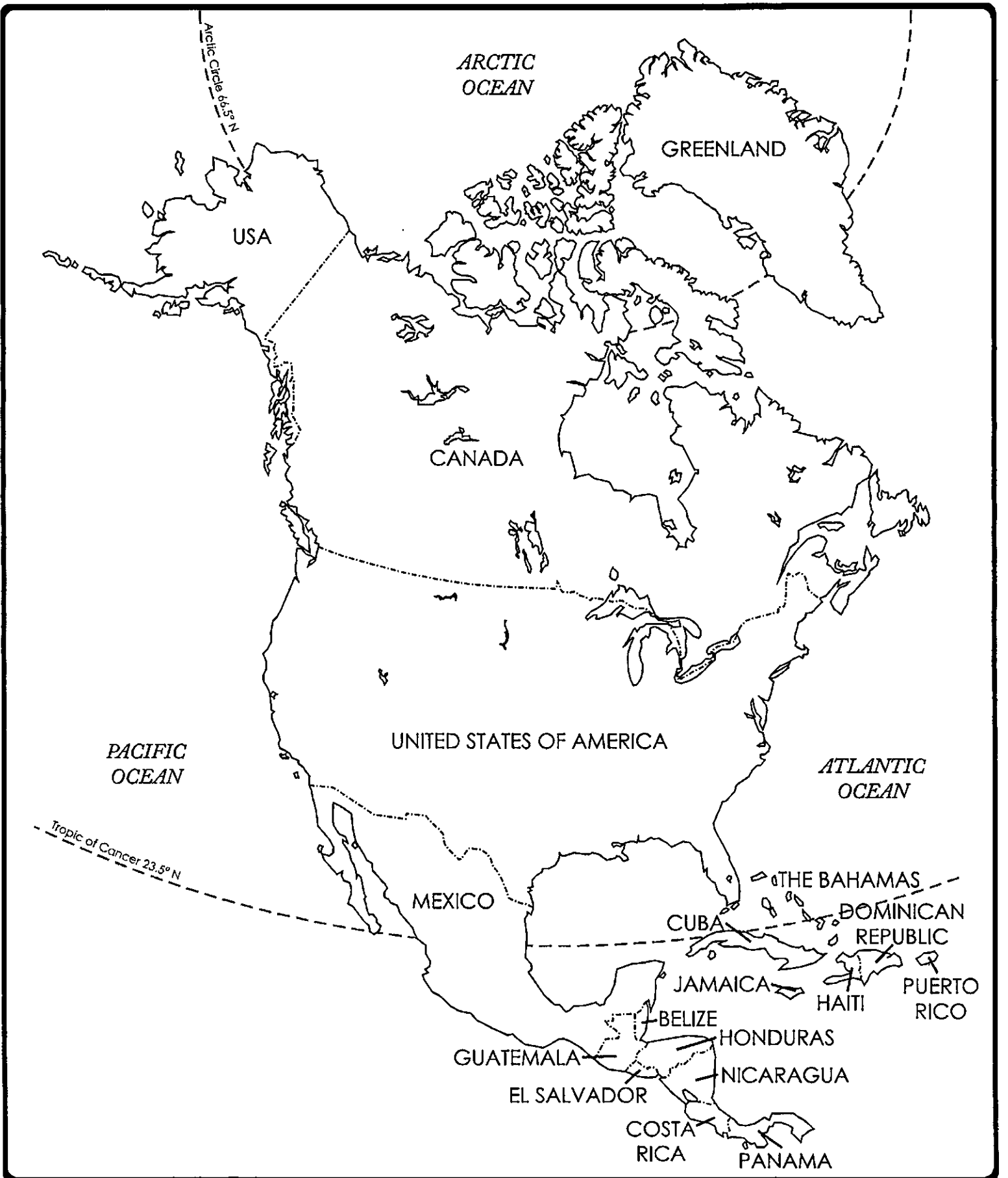


Continents and Oceans of the World

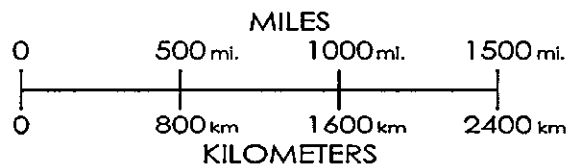


Continents and Oceans of the World



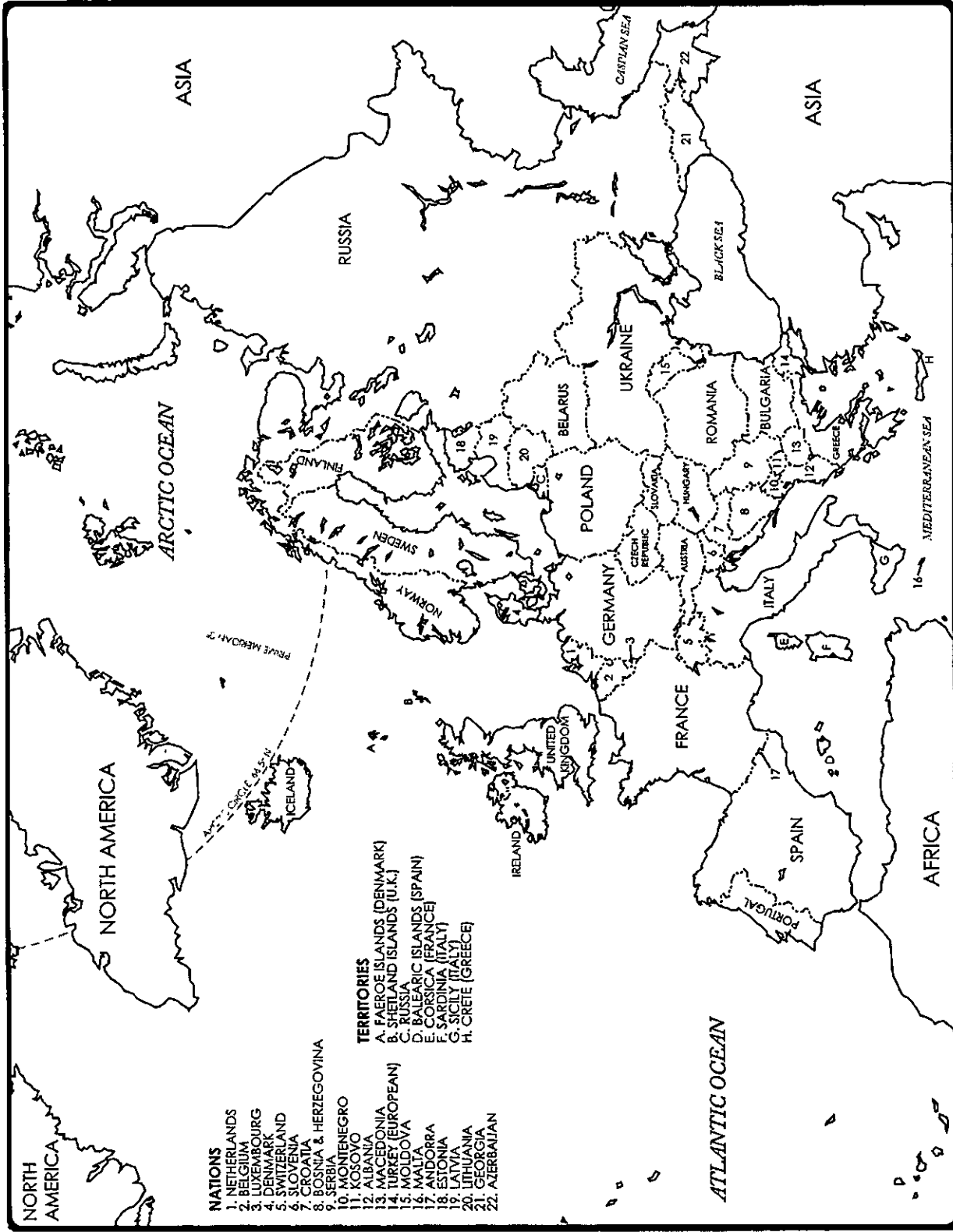


The Continent of NORTH AMERICA





The Continent of SOUTH AMERICA



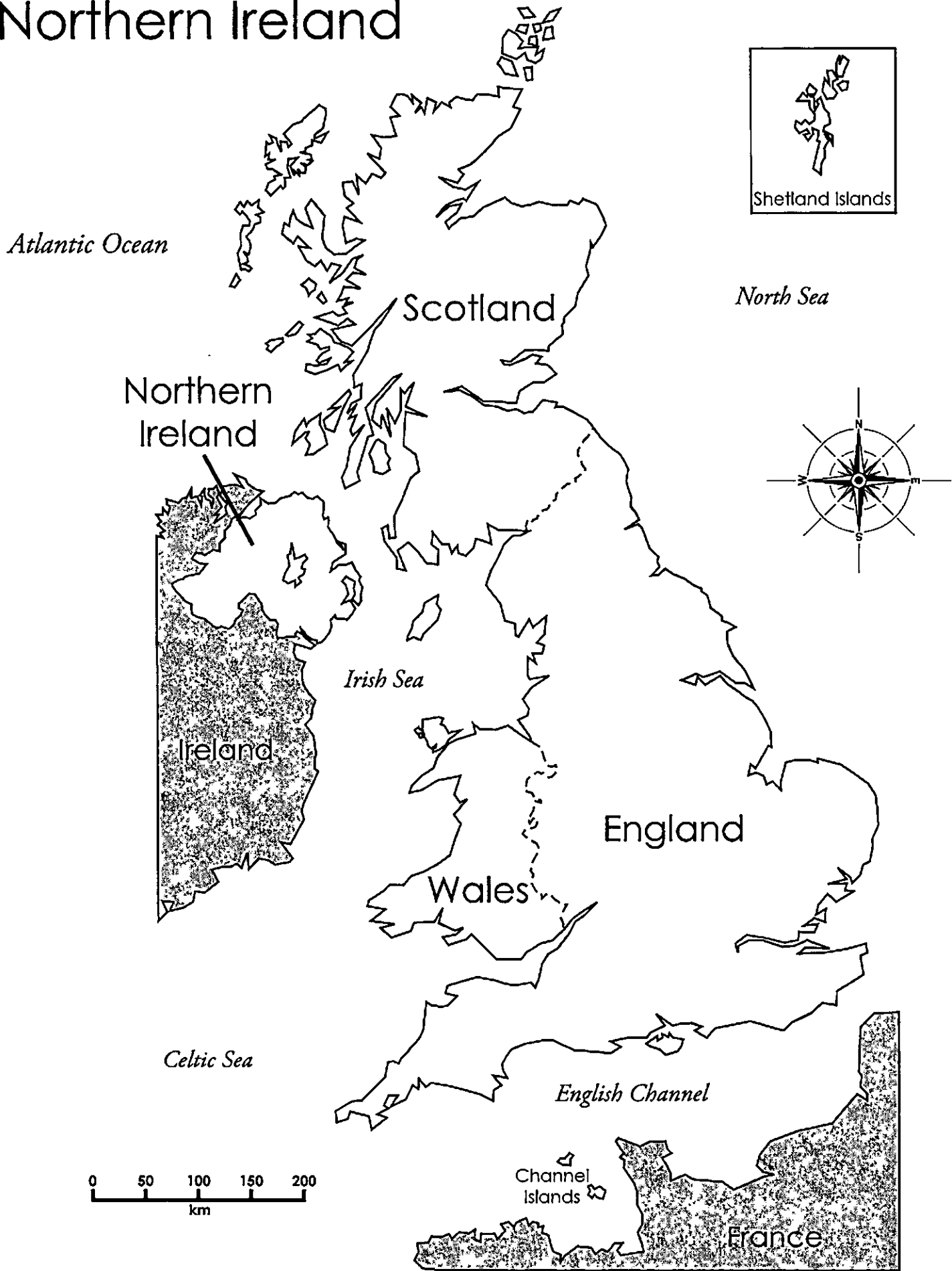
- NATIONS**
1. NETHERLANDS
 2. BELGIUM
 3. LUXEMBOURG
 4. DENMARK
 5. SWITZERLAND
 6. SWITZERLAND
 7. SWITZERLAND
 8. CROATIA
 9. BOSNIA & HERZEGOVINA
 10. SERBIA
 11. MONTENEGRO
 12. KOSOVO
 13. ALBANIA
 14. MACEDONIA
 15. TURKEY (EUROPEAN)
 16. MOLDOVA
 17. MALTA
 18. ANDORRA
 19. ESTONIA
 20. LITHUANIA
 21. GEORGIA
 22. AZERBAIJAN

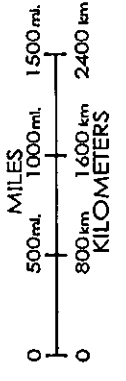
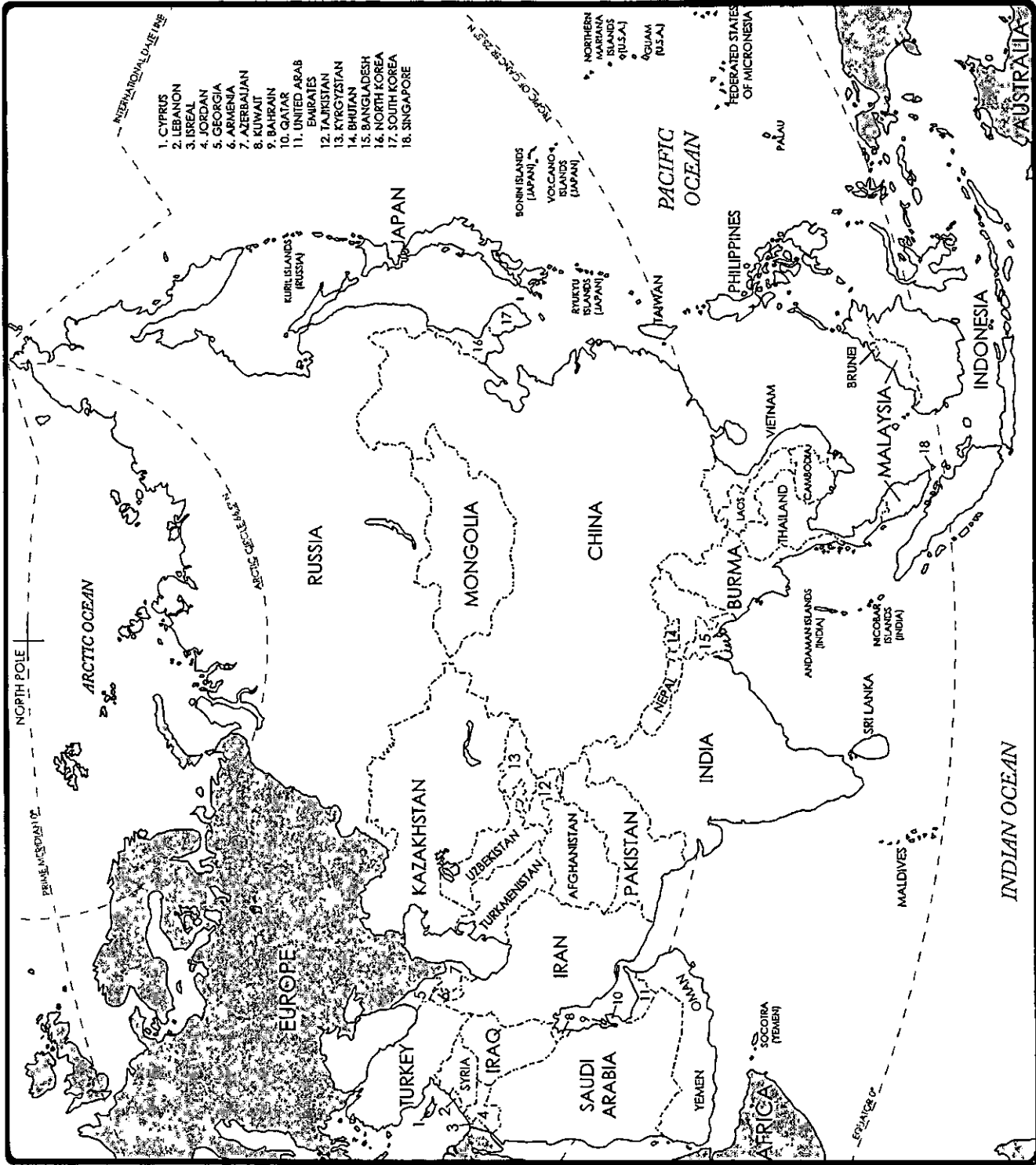
- TERRITORIES**
- A. FAEROE ISLANDS (DENMARK)
 - B. SHETLAND ISLANDS (U.K.)
 - C. RUSSIA
 - D. BALEARIC ISLANDS (SPAIN)
 - E. CORSICA (FRANCE)
 - F. SARDINIA (ITALY)
 - G. SICILY (ITALY)
 - H. CRETE (GREECE)

The Continent of EUROPE

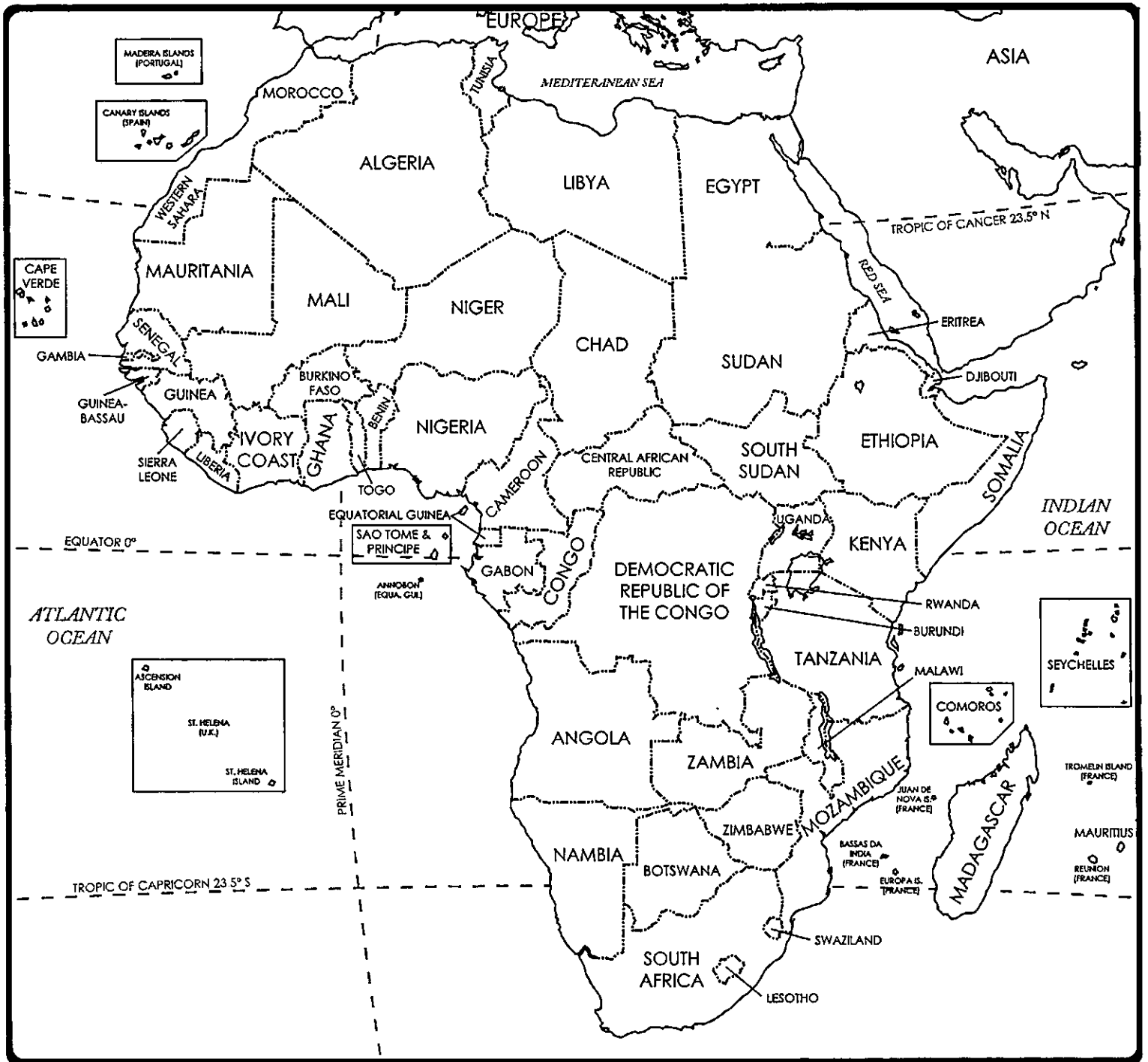


United Kingdom of Great Britain and Northern Ireland

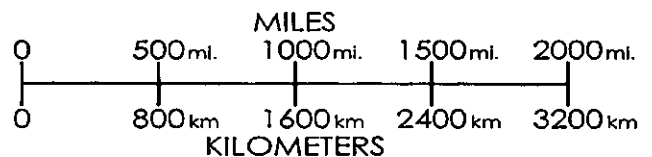




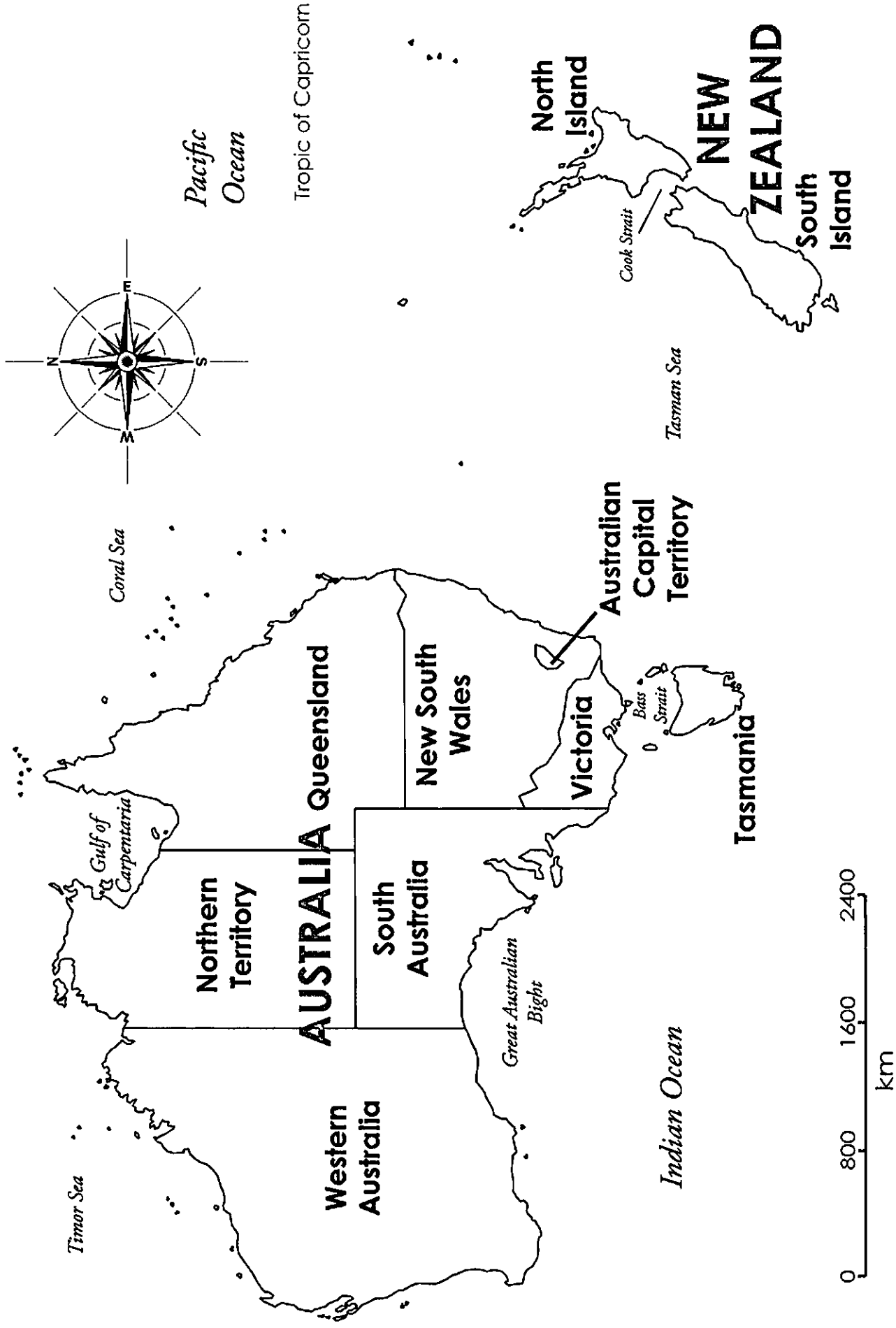
The Continent of ASIA

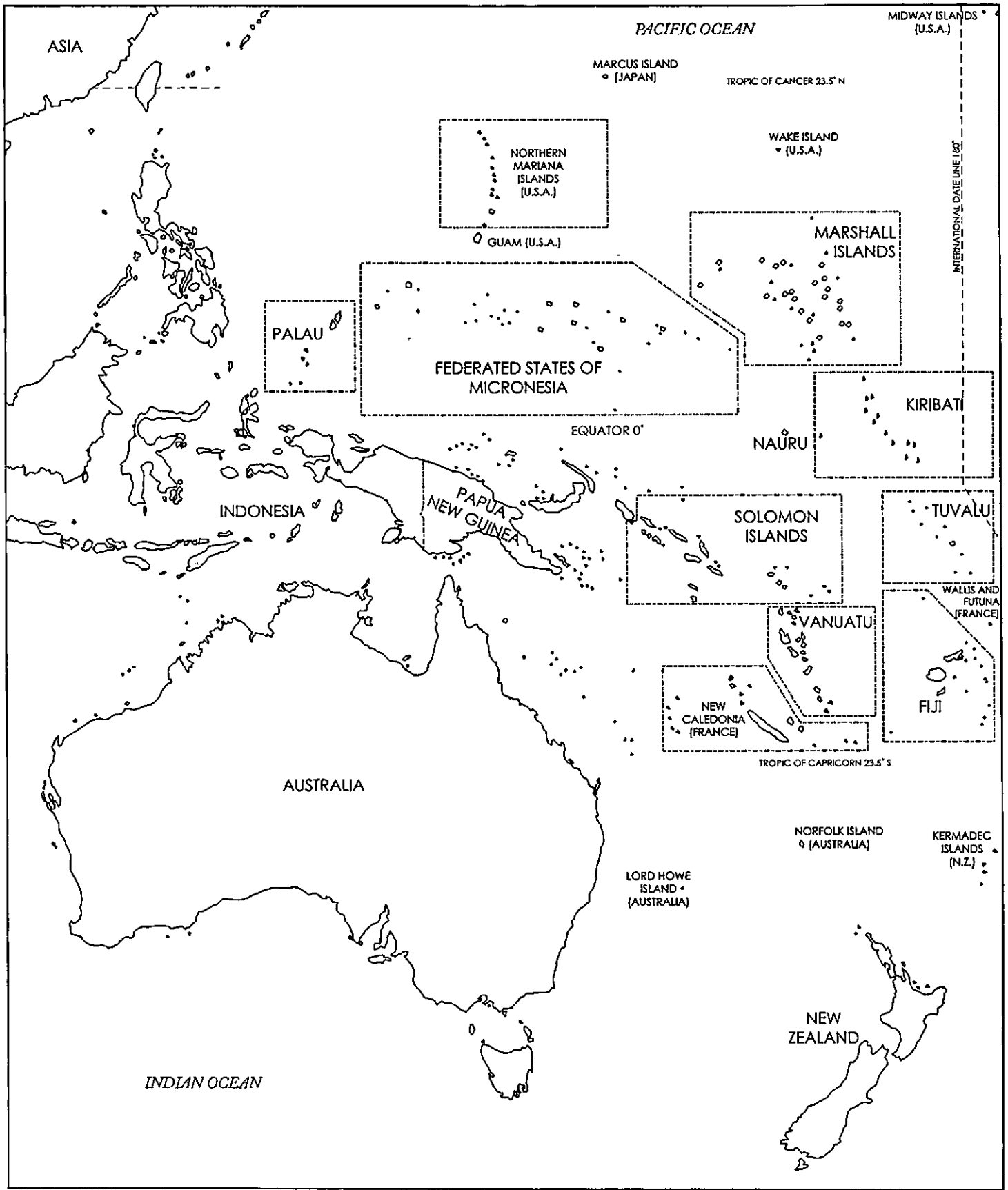


The Continent of AFRICA

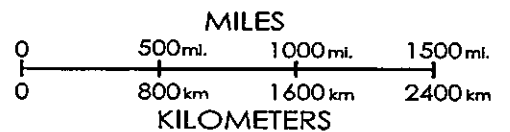


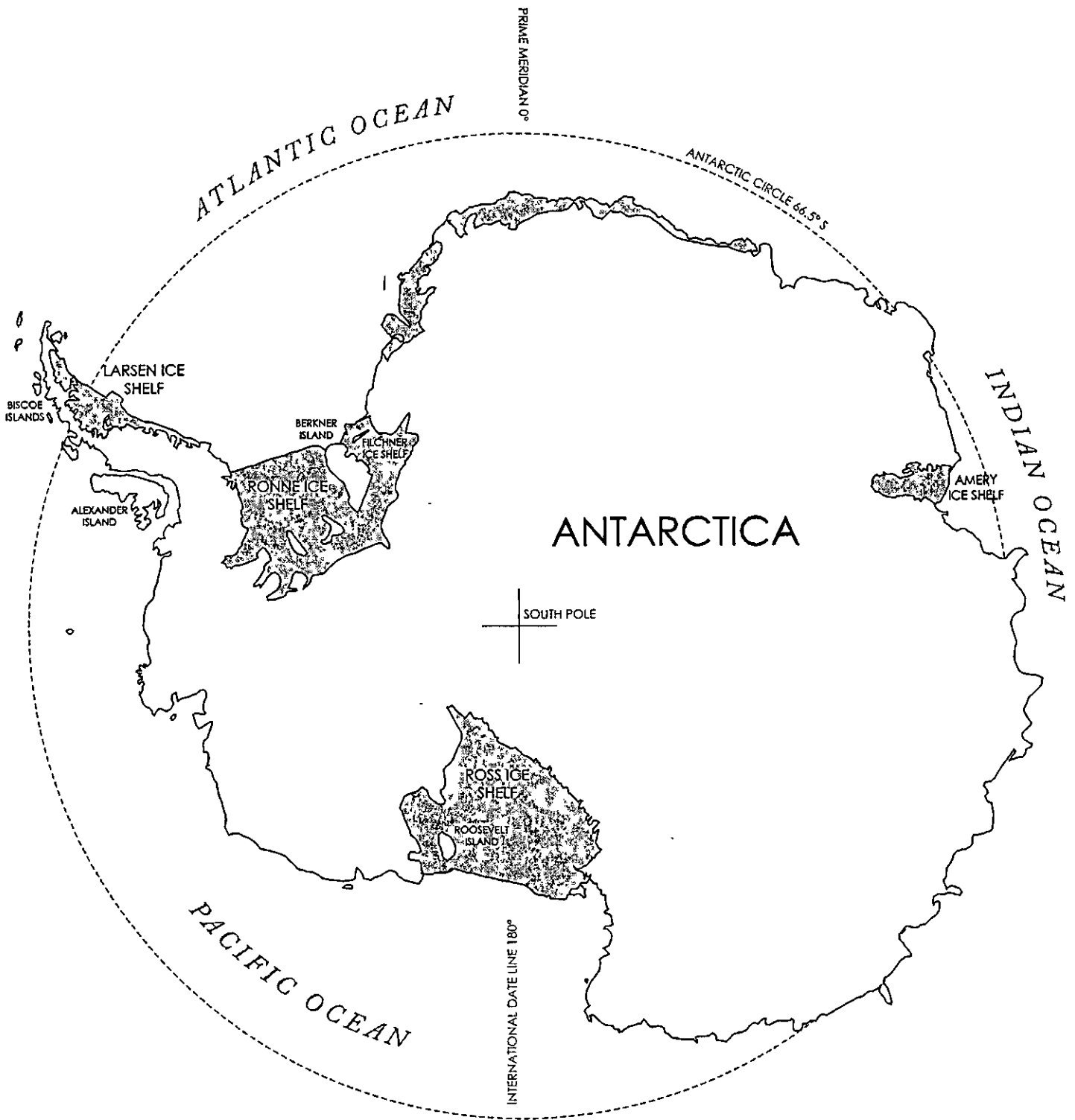
Australia and New Zealand





The Continent of AUSTRALIA (OCEANIA)





The Continent of ANTARCTICA

